

PRIMARY RESEARCH ARTICLE

Effects of land-use change in the Amazon on precipitation are likely underestimated

Mara Baudena^{1,2}  | Obbe A. Tuinenburg²  | Pendula A. Ferdinand²  | Arie Staal² 

¹National Research Council of Italy, Institute of Atmospheric Sciences and Climate (CNR-ISAC), Torino, Italy

²Copernicus Institute of Sustainable Development, Utrecht University, Utrecht, The Netherlands

Correspondence

Mara Baudena, National Research Council of Italy, Institute of Atmospheric Sciences and Climate (CNR-ISAC), Torino, Italy.
Email: m.baudena@isac.cnr.it

Arie Staal, Copernicus Institute of Sustainable Development, Utrecht University, Utrecht, The Netherlands.
Email: a.staal@uu.nl

Funding information

Nederlandse Organisatie voor Wetenschappelijk Onderzoek, Grant/Award Number: 0.16.veni.171.019 and VI.Veni.202.170; European Union Horizon 2020 Research and Innovation Programme, Grant/Award Number: 641816 and 820970

Abstract

The Amazon forest enhances precipitation levels regionally as trees take up water from the soil and release it back into the atmosphere through transpiration. Therefore, land-use changes in the Amazon affect precipitation patterns but to what extent remains unclear. Recent studies used hydrological and atmospheric models to estimate the contribution of tree transpiration to precipitation but assumed that precipitation decreases proportionally to the transpired portion of atmospheric moisture. Here, we relaxed this assumption by, first, relating observed hourly precipitation levels to atmospheric column water vapor in a relatively flat study area encompassing a large part of the Amazon. We found that the effect of column water vapor on hourly precipitation was strongly nonlinear, showing a steep increase in precipitation above a column water vapor content of around 60 mm. Next, we used published atmospheric trajectories of moisture from tree transpiration across the whole Amazon to estimate the transpiration component in column water vapor in our study area. Finally, we estimated precipitation reductions for column water vapor levels without this transpired moisture, given the nonlinear relationship we found. Although loss of tree transpiration from the Amazon causes a 13% drop in column water vapor, we found that it could result in a 55%–70% decrease in precipitation annually. Consequences of this nonlinearity might be twofold: although the effects of deforestation may be underestimated, it also implies that forest restoration may be more effective for precipitation enhancement than previously assumed.

KEYWORDS

column water vapor, deforestation, drought, moisture recycling, moisture tracking, rainfall, tropics

1 | INTRODUCTION

Many tropical forests are currently undergoing land-use changes, with forests being replaced by croplands, pastures, and other agriculture (Malhi et al., 2014). In the Amazon, deforestation is resurging

after a decline during the early 21st century, and also fire occurrence is on the rise (Aragão et al., 2018; Barlow et al., 2020). This deforestation can affect precipitation levels: as trees photosynthesize, they contribute to evapotranspiration by pulling up water through their roots and releasing it back to the atmosphere through

This is an open access article under the terms of the Creative Commons Attribution License, which permits use, distribution and reproduction in any medium, provided the original work is properly cited.

© 2021 The Authors. *Global Change Biology* published by John Wiley & Sons Ltd.

their leaves (Spracklen et al., 2018). In the southern Amazon, the dry season has been lengthening (Fu et al., 2013), and the number of dry days has been increasing (Espinoza et al., 2019). These changes have been related to modifications in large-scale atmospheric circulation (Arias et al., 2015; Espinoza et al., 2019; Jiménez-Muñoz et al., 2016; Leite-Filho et al., 2020; Marengo & Espinoza, 2016). At the same time, it has been estimated that 20% of the annual precipitation across the basin has been transpired by trees (Staal et al., 2018); this mechanism is particularly important in the western Amazon and can mitigate droughts (Bagley et al., 2014; Espinoza et al., 2016; Mu et al., 2021), since the share of transpired moisture in precipitation increases as less atmospheric moisture is transported into the basin (Staal et al., 2018). Therefore, ongoing deforestation may intensify droughts (Bagley et al., 2014; Costa & Pires, 2010; Staal et al., 2020).

An effective method to map the effects of land-use changes on precipitation levels is atmospheric moisture tracking. This technique uses atmospheric reanalysis data to simulate atmospheric moisture flows from evaporation to precipitation (Tuinenburg & Staal, 2020; Van der Ent et al., 2014). Detailed and realistic simulations of global moisture flows are possible for the recent past due to the availability of atmospheric reanalysis data (Tuinenburg et al., 2020). Together with spatially and temporally explicit models for the contributions of forest cover to evapotranspiration (Wang-Erlandsson et al., 2014) or correlation-based estimates of moisture enhancement by forests (Spracklen et al., 2012), the effects of hypothetical land-use change on precipitation can be assessed.

Although atmospheric moisture tracking can provide important insights on land-atmosphere interactions, potential drawbacks may result from the fact that, by its very nature, the method reproduces actual past precipitation events. In other words, moisture tracking estimates moisture recycling (including that contributed by forest evapotranspiration) as it is, rather than how a reduction of evapotranspiration would have affected precipitation levels. The implicit assumption in these cases is that precipitation decreases in proportion to the loss of atmospheric moisture. However, both theory and observation indicate that this may be an oversimplification (Bretherton et al., 2004; Holloway & Neelin, 2009; Neelin et al., 2009). A strong nonlinear effect can occur above a threshold in atmospheric moisture (Peters & Neelin, 2006), which is generally attributed to the strongly nonlinear atmospheric dynamics, typically connected to convective precipitation (e.g., Baudena et al., 2008; D'Andrea et al., 2006; Peters & Neelin, 2006). Changes in atmospheric moisture content caused by land-use changes might, thus, affect precipitation levels in yet unexplored ways. Here, we tested the null hypothesis that, on average, land-use change affects precipitation proportionally to its effect on atmospheric moisture content. To test this "linearity assumption," we determined the relations between atmospheric moisture content and precipitation rates based on empirical atmospheric reanalysis data for a large study area in the Amazon and surroundings. We selected a relatively flat area to avoid including the large effects of orography on (convective) precipitation. We coupled these relations to simulations tracking the moisture content of the atmosphere that has been transpired by trees

across the whole Amazon basin. For the latter, we used the output from Staal et al. (2018), where monthly tree transpiration at 0.25° spatial resolution in the Amazon basin was estimated using a global hydrological model (Bosmans et al., 2017). The transpired moisture was subsequently tracked through the atmosphere using a detailed Lagrangian moisture tracking model (Tuinenburg et al., 2012). Taken together, this yielded monthly estimates of contributions of Amazon tree transpiration to regional precipitation levels at a 0.25° spatial resolution for the period 2003–2014 in the study area. This area has been estimated to depend strongly on moisture contributions from the Amazon (Staal et al., 2018; Zemp et al., 2014) and was, therefore, a particularly suitable case to test our hypothesis.

2 | METHODS

2.1 | Data description

The study area covers a large, relatively flat (mean 227 m a.s.l., with a standard deviation of 166 m) part of the Amazon, between 0–18°S and 65–50°W (Figure 1), which includes the Amazon forest-Cerrado transition zone, containing forest, savanna, and agricultural areas. We excluded higher elevations within the Amazon basin to consider a rather homogeneous study area in terms of elevation; in this way, we minimized the known effects of orography on (convective) precipitation. The analyses were performed for the period 2003–2014 (following Staal et al., 2018) at a 0.25° resolution, resulting in 4320 spatial data points. We acquired hourly precipitation (p , mm h⁻¹) and column water vapor (cwv, mm) from the ERA5 dataset for our study period and area (Hersbach et al., 2018). See the Supplementary material for the maps of the average annual precipitation (Figure S1) and column water vapor (Figure S2A), as well as the box plot of the distribution of cwv (Figure S2B) in the area.

We obtained the fraction (f_t) of the column water vapor that was transpired from trees in the whole Amazon basin (Figure 1) from Staal et al. (2018), for each cell of 0.25° in our study area, and for each month during 2003–2014. First, that study estimates monthly transpiration throughout the Amazon, using the hydrological model PCR-GLOBWB (Bosmans et al., 2017) to estimate forest contribution to evapotranspiration. Secondly, using a Lagrangian atmospheric moisture tracking model (Tuinenburg et al., 2012), Staal et al. (2018) simulate the subsequent atmospheric trajectories of the transpired moisture to evaluate the fraction of precipitation due to this transpired moisture. These fractions of precipitation from transpiration are assumed to be equivalent to the fraction of column water vapor from transpiration at the time of the precipitation event. Thus, we could use these fractions as estimates of f_t . These estimates of transpiration recycling are robust against uncertainties in transpiration values, where transpired water column content increases slightly less-than-proportionally to the fraction of evapotranspiration that is attributed to transpiration (Staal et al., 2018). Finally, further tests performed by Staal et al. (2018) regarding a range of assumptions in

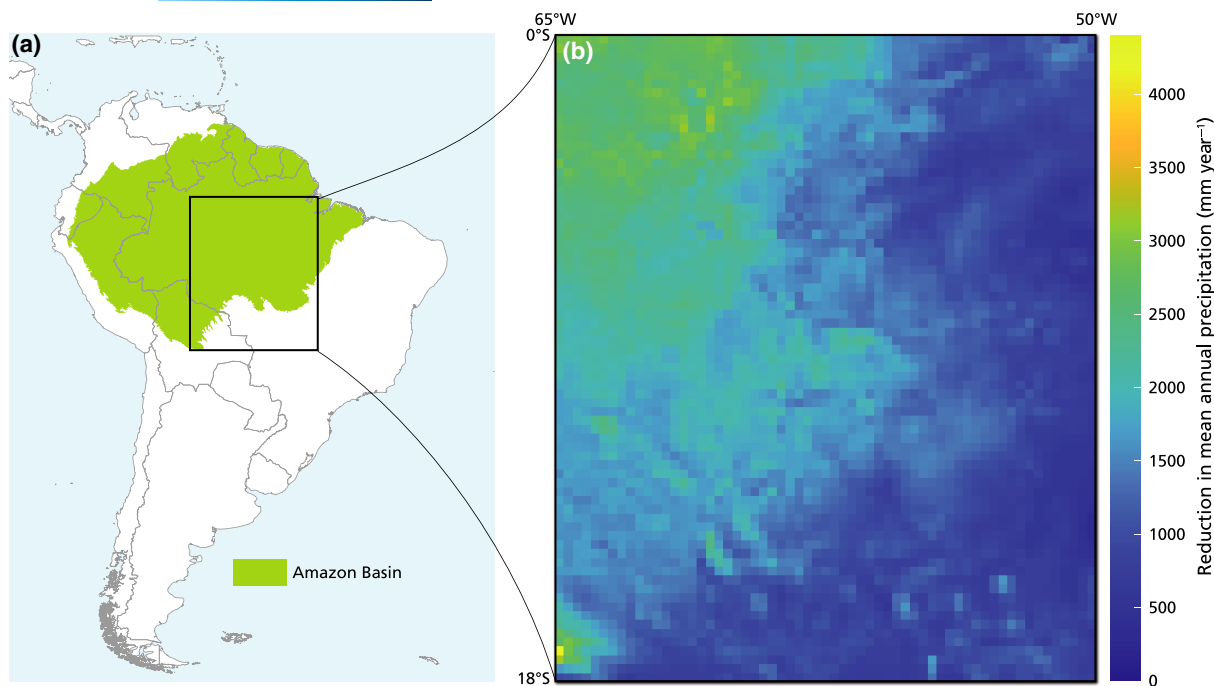


FIGURE 1 (a) Map of the Amazon (green-shaded area), which is the source of the transpiration for the study area (black rectangle; across 0–18°S and 65–50°W). (b) Map of the average decrease of annual precipitation (mm year^{-1}) in case of the absence of transpiration in the Amazon (calculated from the median values $p_{t,50}$). The study period was 2003–2014

atmospheric moisture tracking show that, although no major differences are expected under different assumptions, underestimation of moisture recycling is likely in areas and periods with large variability in vertical winds.

2.2 | Analysis

First, we analyzed hourly precipitation as a function of total column water vapor for the study area. We fitted a linear and an exponential model to test the null hypothesis of linearity between these two variables. Furthermore, we calculated the median, first quartile, and third quartile (p_q , with $q = 50\%$, 25% , or 75%) of the distribution of the precipitation for different values of cww , by binning the data along the cww axis (every mm of cww). For each bin, we calculated the p_q values only if there were more than five points in the bin, up to the maximum cww retained value of 73 mm.

Next, for each grid cell across the study area, we estimated the column water content without the contribution from the Amazon (cww_t , mm) by multiplying the hourly ERA5 cww time series by $1 - f_t$, where f_t are the estimates of the monthly contribution of tree transpiration from the Amazon by Staal et al. (2018). Finally, we used these estimated time series of atmospheric water content cww_t to create three precipitation time series ($p_{t,q}$, with $q = 50\%$, 25% , or 75%) estimating the precipitation for each grid cell in the study area without the contribution of the Amazon. Specifically, we estimated $p_{t,q}$ as a fraction f_q of the actual precipitation p from the ERA5 data set:

$$p_{t,q} = f_q p, \quad (1)$$

where f_q is determined from the precipitation distribution quartiles p_q . For each quartile q , f_q is the ratio between the precipitation values in the distribution quartiles corresponding to the column water vapor without the contribution of the Amazon (cww_t) and the column water vapor original value (cww):

$$f_q = \frac{p_q(\text{cww}_t)}{p_q(\text{cww})}. \quad (2)$$

In other words, for $q = 25\%$, we calculated the ratio of the lower quartile precipitation values corresponding to cww_t and cww ; the same procedure was repeated for the median and upper quartile. We then calculated precipitation daily and monthly time series across the area, for both the ERA5 data and the reduced precipitation $p_{t,q}$. We used the daily results to assess the effects of land-use change on precipitation events. Therefore, we removed from those results the days without precipitation (cut off at 0.01 mm day^{-1}). We also considered longer-term (monthly and annual) average precipitation reductions and compared them with the related cww reductions.

To substantiate the analysis, we also implemented an alternative Monte Carlo-like approach, to estimate the same reduction of precipitation in the study area due to a lack of the contributions from transpiration in the Amazon basin. In this alternative approach, the time series of reduced column water vapor content cww_t at an hourly time scale were produced in the same way as described above, but the reduced precipitation was calculated differently. Mainly, instead

of using the quartile-derived curves, we used a Monte Carlo procedure whereby for each value of hourly cwv_t , a reduced precipitation value was randomly selected among all the precipitation values occurring for similar values of column water vapor (with replacement, i.e., we allowed the same precipitation value to be selected multiple times). The main advantage of this method was that it maintained the statistical distribution of the data. However, in contrast to the method described earlier, this procedure did not maintain the temporal structure within the data. For this reason, we analyzed only the total daily precipitation amount and the distribution of the daily precipitation for the data obtained with this approach.

3 | RESULTS

We found that, in our study area, the relation between hourly precipitation and cwv was not well approximated by a linear relationship ($R^2 = 0.07$), while an exponential fit approximated it much better ($R^2 = 0.29$). In fact, the relationship was visibly strongly nonlinear (Figure 2): Hourly precipitation was negligible up to around 60 mm cwv , after which it rose sharply with a maximum relative increase (81%) between 66 and 67 mm cwv . Thus, the curve represented a superlinear increase in column water vapor with hourly precipitation. This is illustrated in Figure 2, where an increase in cwv from 65 mm

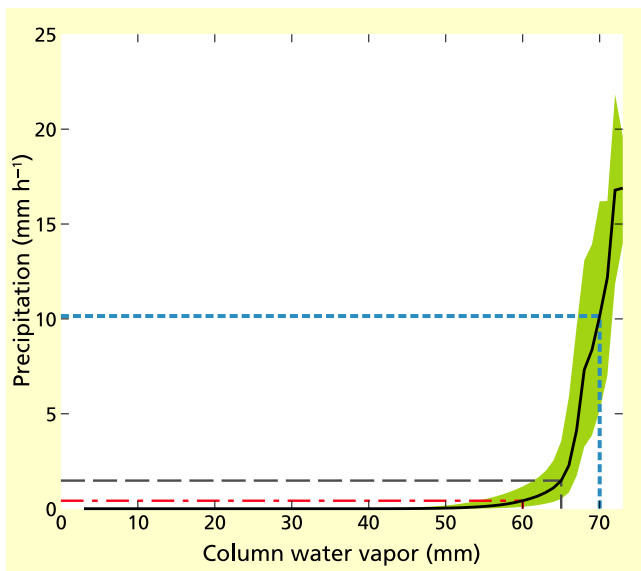


FIGURE 2 The relation between hourly precipitation (p , in mm h^{-1}) and column water vapor (cwv , in mm) in the study area and period, according to ERA5 data. The black line gives the median (p_{50}) and the shaded area the interquartile range (between p_{25} and p_{75}). The relation is strongly nonlinear. To illustrate this, the black, long-dashed line indicates that the precipitation at a cwv of 65 mm is equal to 1.5 mm h^{-1} . At 5 mm lower cwv (red, dash-dotted line), precipitation is 0.4 mm h^{-1} , thus 1.1 mm h^{-1} lower than at $cwv = 65 \text{ mm}$; at 5 mm h^{-1} higher cwv (blue, short-dotted line), precipitation is 10.2 mm h^{-1} , thus 8.7 mm h^{-1} higher than at $cwv = 65 \text{ mm}$

to 70 mm is related to a much larger increase in hourly precipitation than an increase from 60 to 65 mm.

Based on the empirical (median) relation between precipitation and cwv in Figure 2, we considered the effects of the hypothetical removal of the contribution of the Amazon basin to transpiration on precipitation at different time scales. The observed median daily precipitation event size in the ERA5 data set for 2003–2014 in the study area was 4.30 mm day^{-1} , which we estimated in the absence of tree transpiration from the Amazon basin would become 1.37 mm day^{-1} , a decrease of median daily precipitation of 68%. We found comparable daily precipitation estimates for the alternative Monte Carlo-like approach, with a median of 1.41 mm day^{-1} per event, and thus a decrease of 67% (Figure S3).

Annually, on average, loss of transpiration decreased the estimated total precipitation by 70% (median) with an estimated range between 88% ($q = 25\%$) and 61% ($q = 75\%$) (Figure 2; Figure S3). This corresponded to an annual decrease of 1487 mm of precipitation (with 1866 mm for $q = 25\%$ and 1287 mm for $q = 75\%$; Figure 1). For the alternative Monte Carlo approach, total precipitation across the 12 years was reduced by 55% with respect to the ERA5 data, corresponding to an average decrease of $1159 \text{ mm year}^{-1}$ (Figure S3). For comparison, 13% of the column water vapor cwv for 2003–2014 in our study area (mean of the fraction values f_t from Staal et al. (2018)) originated from tree transpiration in the Amazon annually. See also Figure S4 for a map of the fraction of column water vapor in the study area that originates in the Amazon.

The relative reduction in precipitation did not have a strong seasonal pattern (Figure 3). The absolute reduction followed the distribution of precipitation in the study area, with its highest value in January and the lowest value in July (Figure S5). Across all grid cells and months, median monthly precipitation reduction was 78%, with an estimated range between 100% ($q = 25\%$) and 55% ($q = 75\%$; Figure S6). For comparison, the reduction of column water vapor cwv displayed a more evident seasonal cycle (see Figure S7), similarly to what observed for the whole basin by Staal et al. (2018).

Geographically, there was no clear signal in the precipitation reduction along latitude (Figure 1; Figure S8). Instead, the precipitation reduction was most evident along the longitudinal direction (Figure 1; Figure S8), with a larger reduction in the western part of the study area (about 80% on average, Figures S8 and S9) than in the eastern part. This is expected, given the general east-to-west prevailing wind direction in the study area (Spracklen et al., 2012; Staal et al., 2018; Zemp, Schleussner, Barbosa, & Rammig, 2017).

4 | DISCUSSION

We estimated that in a large and relatively flat study area, encompassing large part of the Amazon basin and including some surroundings in the south of it, the relationship between atmospheric moisture and precipitation was nonlinear: an average 13% reduction in atmospheric moisture due to transpiration loss (Staal et al., 2018) could potentially cause a 70% reduction in average precipitation

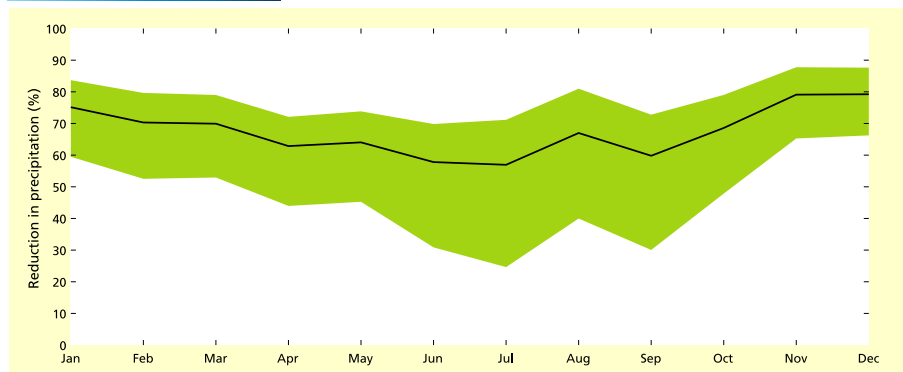


FIGURE 3 Monthly percentage reduction in precipitation in the study area for 2003–2014 due to the removal of the contribution of transpiration from the Amazon basin. The black line gives the percent reduction calculated from the median ($p_{t,50}$) and the shaded area the interquartile range (calculated from $p_{t,25}$ and $p_{t,75}$)

annually (interquartile range: 61%–88%). This dramatic difference suggests that deforestation could have a much larger effect on precipitation in this region than previously thought. The estimated percentage was also larger than the Amazon's recycling ratio itself: in the simulations used in this study, only 32% of annual precipitation in the Amazon has its origin as evapotranspiration within the basin (Staal et al., 2018). This value is consistent with the literature, with most studies reporting between 24% and 40% (Boers et al., 2017; Brubaker et al., 1993; Burde et al., 2006; Costa & Foley, 1999; Eltahir & Bras, 1994; Trenberth, 1999; Tuinenburg et al., 2020; Yang & Dominguez, 2019; Zemp et al., 2014). The difference was caused by the nonlinear relation between atmospheric moisture content and actual precipitation (Neelin et al., 2009). Using an alternative approach to account for this nonlinear relation, we found a 55% reduction of annual precipitation for the 13% loss of atmospheric moisture. Although this was lower than the 70% we found for our main analysis, it still represented a precipitation decrease about four times as large as that under the linearity assumption. The Amazon contribution to rainfall was most important for the west of the study area. The study was based on many simplifying assumptions, which we discuss in detail in the following. Nevertheless, we argue that, given the superlinear relationship between atmospheric moisture content and precipitation was robust, so was the qualitative prediction derived from our results.

The relation between precipitation amount and column water vapor implied a superlinear effect of forest cover on precipitation (Figure 2). This is of particular concern for the effects of the ongoing deforestation, given that its interactions with global climate change and fires may push the Amazon forest across a tipping point, at which self-amplifying forest loss becomes inevitable (Lovejoy & Nobre, 2018; Zemp, Schleussner, Barbosa, Hirota, et al., 2017). However, our results also implied that increasing forest cover in the Amazon may disproportionately increase precipitation. The extent to which this may occur depended on the distribution of column water vapor. However, the superlinearity led to the general prediction that—given the same initial forest cover—a certain increase in forest cover, via increased transpiration, would enhance precipitation by at least the same amount that an equivalent loss of forest cover would

reduce it. Naturally, restoring previously deforested land is expected to compensate for previously lost precipitation due to deforestation, not to overcompensate it. Still, restoring previously deforested lands may benefit drought-stressed areas downwind from those lands more than is currently assumed. The advantages and disadvantages of forest restoration are currently heavily debated (e.g., Bastin et al., 2019a, 2019b; Lewis et al., 2019; Veldman et al., 2019), but the effects on precipitation have been understudied (Sheil et al., 2019).

Aside from land-use changes, human activities alter atmospheric moisture content in other ways as well. One effect of the continuing rise in atmospheric CO_2 concentrations is increased water-use efficiency of plants: plants will require less water for the same level of photosynthesis. This “ CO_2 fertilization” may reduce plant transpiration and thus decrease atmospheric moisture content (Keenan et al., 2013). If reduced transpiration through land-use change affects precipitation nonlinearly, then a reduction of transpiration through CO_2 fertilization would likely have similar effects. Consequently, relatively strong reductions in precipitation levels downwind from forests following CO_2 fertilization can be hypothesized. Where and under which conditions such effects may be expected is unknown.

The seasonal signal in the reduction of precipitation in relation to moisture loss was less evident than in previous studies (Mu et al., 2021; Staal et al., 2018) because of the nonlinear relationship between column water vapor and precipitation. A small decrease in water vapor flux, as occurring in the wet season, could be enough to lower the column water vapor content to levels at which only small rainfall events can occur (below about 65 mm, see Figure 2), thus lowering the (monthly) precipitation. Indeed, for months with a relatively large decrease in column water vapor, the nonlinear relation between column water vapor and precipitation decreases the differences between the reductions in the dry and wet seasons to the column water vapor. The reductions in precipitation were very high in all seasons; although in an absolute sense the effect may be largest in the wet season, it might be especially relevant in the dry season. We further would like to stress that the quantifications warrant further study, considering the simple approach and the uncertainties involved. Below, we discuss several limitations that are important to account for in future studies, to move from a mainly

qualitative result to a robust quantification of the nonlinear effect of column water content loss on precipitation loss in the Amazon and elsewhere.

We used a straightforward approach to address how tree transpiration from the Amazon affects precipitation in the flat parts of the Amazon and close surroundings. Although we moved one step beyond commonly used approaches to estimate transpiration contributions to precipitation, by linking detailed moisture tracking results to empirical patterns in high-resolution atmospheric reanalysis data, uncertainties and limitations remain. A potential limitation is that, in reality, column water vapor decreases after a precipitation event. Without transpired moisture from the Amazon present in the atmosphere, some events would not occur, and, consequently, neither would the reduction in column water content. In our hypothetical time series without transpiration, we did not account for the presumed higher moisture content of the atmosphere in the absence of a precipitation event. This factor might lead to overestimating the effect of reduced transpiration on precipitation. However, atmospheric moisture often does not rain out only once: on re-evaporating, the same moisture can again contribute to a precipitation event and would then not be lost from the system (Staal et al., 2018; Zemp et al., 2014). To understand which of these two effects might be most relevant in our case, we analyzed the ERA5 time series of column water content and we determined that the atmospheric water vapor did not decrease significantly as a consequence of rainfall events (Appendix S1). This analysis thus indicated that this limitation is probably not major.

Another limitation results from the implicit assumption that forest loss did not affect wind patterns. Regional circulation models (e.g., Alves et al., 2017) predict changes in atmospheric circulation with implications for the precipitation effects of deforestation (Eiras-Barca et al., 2020; Ruiz-Vásquez et al., 2020), but the extent of these changes remains an open question (Marengo et al., 2018). Even the scale and pattern of deforestation might strongly influence precipitation (Lawrence & Vandecar, 2015). Furthermore, we did not include any temperature dependence. Air temperature determines the amount of water necessary to saturate the atmosphere, and, thus, ultimately the relationship between water vapor content and precipitation (as observed by Neelin et al., 2009). The evapotranspirative cooling itself also influences air temperature. In our first-order approximation, we discarded seasonal variations and temperature dependence, given that temperature in our study area is relatively constant throughout the year. It should also be noted that, when focusing on land areas, rather than the ocean, orographic and surface effects may play a role in the relationship between atmospheric water content and precipitation (Neelin et al., 2009). We tried to minimize such effects by concentrating on a relatively flat target area, excluding the Andes. Finally, we might overestimate the impacts because we estimated the Amazon contribution to rainfall without specifically simulating the transpiration due to the vegetation (e.g., degraded open forest, or crops) that would replace the current forest. Conversely, the moisture recycling data by Staal et al. (2018), used

in this study, possibly underestimate it, especially if variability in vertical winds is high.

In addition to the above limitations, our analysis contained uncertainties, as illustrated by our interquartile range for precipitation reduction and the fact that our alternative method yielded an estimate outside that range. Nevertheless, the results strongly indicated that current estimates of precipitation effects of land-cover changes in the Amazon are underestimated, affecting not just the Amazon basin itself but also the surrounding basins such as the La Plata and Orinoco basins (Staal et al., 2018; Zemp et al., 2014). Furthermore, we suspect that they apply at least partially to the wider tropics. Although the southern Amazon may be a hotspot of transpiration-induced precipitation (Staal et al., 2018), forests enhance precipitation globally, albeit to unknown extents. Given the rapid land-cover changes across the globe and climate-heating-induced expected changes in precipitation patterns, the physics and ecology of forest-precipitation interactions are an important avenue for future research in global change biology.

ACKNOWLEDGMENTS

MB acknowledges funding from the European Union Horizon 2020 Research and Innovation Programme under grant agreements no. 641816 (CRESCENDO) and no. 820970 (TIPES). OAT acknowledges support from the research programme Innovational Research Incentives Scheme Veni (016.veni.171.019), funded by the Netherlands Organisation for Scientific Research (NWO). AS acknowledges support from the Talent Programme grant VI.Veni.202.170 by the Dutch Research Council (NWO).

CONFLICT OF INTEREST

We declare no conflict of interest.

AUTHOR CONTRIBUTIONS

MB, AS, and OAT conceived the project; PF performed a first version of the analysis and wrote a report, on which the paper was based. OAT provided data, and MB performed the analyses, with help from OAT. AS wrote the first draft and led the writing process, while MB led the revision process. All authors contributed critically to the draft and gave final approval for publication.

DATA AVAILABILITY STATEMENT

The data that support the findings of this study are available from the corresponding authors upon reasonable request.

ORCID

Mara Baudena  <https://orcid.org/0000-0002-6873-6466>

Obbe A. Tuinenburg  <https://orcid.org/0000-0001-6895-0094>

Pendula A. Ferdinand  <https://orcid.org/0000-0002-3764-2969>

Arie Staal  <https://orcid.org/0000-0001-5409-1436>

REFERENCES

Alves, L. M., Marengo, J. A., Fu, R., & Bombardi, R. J. (2017). Sensitivity of Amazon regional climate to deforestation. *American Journal*

- of *Climate Change*, 6(1), 75–98. <https://doi.org/10.4236/ajcc.2017.61005>
- Aragão, L. E. O. C., Anderson, L. O., Fonseca, M. G., Rosan, T. M., Vedovato, L. B., Wagner, F. H., Silva, C. V. J., Silva Junior, C. H. L., Arai, E., Aguiar, A. P., Barlow, J., Berenguer, E., Deeter, M. N., Domingues, L. G., Gatti, L., Gloor, M., Malhi, Y., Marengo, J. A., Miller, J. B., ... Saatchi, S. (2018). 21st Century drought-related fires counteract the decline of Amazon deforestation carbon emissions. *Nature Communications*, 9(1), 536. <https://doi.org/10.1038/s41467-017-02771-y>
- Arias, P. A., Martínez, J. A., & Vieira, S. C. (2015). Moisture sources to the 2010–2012 anomalous wet season in northern South America. *Climate Dynamics*, 45(9), 2861–2884. <https://doi.org/10.1007/s00382-015-2511-7>
- Bagley, J. E., Desai, A. R., Harding, K. J., Snyder, P. K., & Foley, J. A. (2014). Drought and deforestation: Has land cover change influenced recent precipitation extremes in the Amazon? *Journal of Climate*, 27(1), 345–361. <https://doi.org/10.1175/JCLI-D-12-00369.1>
- Barlow, J., Berenguer, E., Carmenta, R., & França, F. (2020). Clarifying Amazonia's burning crisis. *Global Change Biology*, 26(3), 319–321. <https://doi.org/10.1111/gcb.14872>
- Bastin, J.-F., Finegold, Y., Garcia, C., Mollicone, D., Rezende, M., Routh, D., Zohner, C. M., & Crowther, T. W. (2019a). The global tree restoration potential. *Science*, 365(6448), 76–79. <https://doi.org/10.1126/science.aax0848>
- Bastin, J.-F., Finegold, Y., Garcia, C., Mollicone, D., Rezende, M., Routh, D., Zohner, C. M., & Crowther, T. W. (2019b). Forest restoration: Transformative trees—Response. *Science*, 366(6463), 317. <https://doi.org/10.1126/science.aaz2148>
- Baudena, M., D'Andrea, F., & Provenzale, A. (2008). A model for soil-vegetation-atmosphere interactions in water-limited ecosystems. *Water Resources Research*, 44(12), W12429. <https://doi.org/10.1029/2008WR007172>
- Boers, N., Marwan, N., Barbosa, H. M. J., & Kurths, J. (2017). A deforestation-induced tipping point for the South American monsoon system. *Scientific Reports*, 7, 41489. <https://doi.org/10.1038/srep41489>
- Bosmans, J. H. C., van Beek, L. P. H., Sutanudjaja, E. H., & Bierkens, M. F. P. (2017). Hydrological impacts of global land cover change and human water use. *Hydrology and Earth System Sciences*, 21, 5603–5626. <https://doi.org/10.5194/hess-21-5603-2017>
- Bretherton, C. S., Peters, M. E., & Back, L. E. (2004). Relationships between water vapor path and precipitation over the tropical oceans. *Journal of Climate*, 17(7), 1517–1528. [https://doi.org/10.1175/1520-0442\(2004\)017<1517:RBWVPA>2.0.CO;2](https://doi.org/10.1175/1520-0442(2004)017<1517:RBWVPA>2.0.CO;2)
- Brubaker, K. L., Entekhabi, D., & Eagleson, P. S. (1993). Estimation of continental precipitation recycling. *Journal of Climate*, 6(6), 1077–1089. [https://doi.org/10.1175/1520-0442\(1993\)006<1077:EOCPR>2.0.CO;2](https://doi.org/10.1175/1520-0442(1993)006<1077:EOCPR>2.0.CO;2)
- Burde, G. I., Gandush, C., & Bayarjargal, Y. (2006). Bulk recycling models with incomplete vertical mixing. Part II: Precipitation recycling in the Amazon basin. *Journal of Climate*, 19(8), 1473–1489. <https://doi.org/10.1175/JCLI3688.1>
- Costa, M. H., & Foley, J. A. (1999). Trends in the hydrologic cycle of the Amazon basin. *Journal of Geophysical Research: Atmospheres*, 104(D12), 14189–14198. <https://doi.org/10.1029/1998JD200126>
- Costa, M. H., & Pires, G. F. (2010). Effects of Amazon and Central Brazil deforestation scenarios on the duration of the dry season in the arc of deforestation. *International Journal of Climatology*, 30(13), 1970–1979. <https://doi.org/10.1002/joc.2048>
- D'Andrea, F., Provenzale, A., Vautard, R., & De Noblet-Decoudré, N. (2006). Hot and cool summers: Multiple equilibria of the continental water cycle. *Geophysical Research Letters*, 33(24), L24807. <https://doi.org/10.1029/2006GL027972>
- Eiras-Barca, J., Dominguez, F., Yang, Z., Chug, D., Nieto, R., Gimeno, L., & Miguez-Macho, G. (2020). Changes in South American hydroclimate under projected Amazonian deforestation. *Annals of the New York Academy of Sciences*, 1472(1), 104–122. <https://doi.org/10.1111/nyas.14364>
- Eltahir, E. A. B., & Bras, R. L. (1994). Precipitation recycling in the Amazon basin. *Quarterly Journal of the Royal Meteorological Society*, 120(518), 861–880. <https://doi.org/10.1002/qj.49712051806>
- Espinoza, J. C., Ronchail, J., Marengo, J. A., & Segura, H. (2019). Contrasting North-South changes in Amazon wet-day and dry-day frequency and related atmospheric features (1981–2017). *Climate Dynamics*, 52(9), 5413–5430. <https://doi.org/10.1007/s00382-018-4462-2>
- Espinoza, J. C., Segura, H., Ronchail, J., Drapeau, G., & Gutierrez-Cori, O. (2016). Evolution of wet-day and dry-day frequency in the western Amazon basin: Relationship with atmospheric circulation and impacts on vegetation. *Water Resources Research*, 52(11), 8546–8560. <https://doi.org/10.1002/2016WR019305>
- Fu, R., Yin, L., Li, W., Arias, P. A., Dickinson, R. E., Huang, L., Chakraborty, S., Fernandes, K., Liebmann, B., Fisher, R., & Myneni, R. B. (2013). Increased dry-season length over southern Amazonia in recent decades and its implication for future climate projection. *Proceedings of the National Academy of Sciences of the United States of America*, 110(45), 18110–18115. <https://doi.org/10.1073/pnas.1302584110>
- Hersbach, H., Bell, B., Berrisford, P., Biavati, G., Horányi, A., Muñoz Sabater, J., Nicolas, J., Peubey, C., Radu, R., Rozum, I., Schepers, D., Simmons, A., Soci, C., Dee, D., Thépaut, J.-N. (2018). ERA5 hourly data on single levels from 1979 to present. *Copernicus Climate Change Service (C3S) Climate Data Store (CDS)*. (Accessed on 22-03-2021), <https://doi.org/10.24381/cds.adbb2d47>
- Holloway, C. E., & Neelin, J. D. (2009). Temporal relations of column water vapor and tropical precipitation. *Journal of the Atmospheric Sciences*, 67(4), 1091–1105. <https://doi.org/10.1175/2009JAS3284.1>
- Jiménez-Muñoz, J. C., Mattar, C., Barichivich, J., Santamaría-Artigas, A., Takahashi, K., Malhi, Y., Sobrino, J. A., & van der Schrier, G. (2016). Record-breaking warming and extreme drought in the Amazon rainforest during the course of El Niño 2015–2016. *Scientific Reports*, 6(1), 33130. <https://doi.org/10.1038/srep33130>
- Keenan, T. F., Hollinger, D. Y., Bohrer, G., Dragoni, D., Munger, J. W., Schmid, H. P., & Richardson, A. D. (2013). Increase in forest water-use efficiency as atmospheric carbon dioxide concentrations rise. *Nature*, 499, 324–327. <https://doi.org/10.1038/nature12291>
- Lawrence, D., & Vandecar, K. (2015). Effects of tropical deforestation on climate and agriculture. *Nature Climate Change*, 5(1), 27–36. <https://doi.org/10.1038/nclimate2430>
- Leite-Filho, A. T., Costa, M. H., & Fu, R. (2020). The southern Amazon rainy season: The role of deforestation and its interactions with large-scale mechanisms. *International Journal of Climatology*, 40(4), 2328–2341. <https://doi.org/10.1002/joc.6335>
- Lewis, S. L., Mitchard, E. T. A., Prentice, C., Maslin, M., & Poulter, B. (2019). Comment on “The global tree restoration potential”. *Science*, 366(6463), eaaz0388. <https://doi.org/10.1126/science.aaz0388>
- Lovejoy, T. E., & Nobre, C. (2018). Amazon tipping point. *Science Advances*, 4(2), eaat2340. <https://doi.org/10.1126/sciadv.aat2340>
- Malhi, Y., Gardner, T. A., Goldsmith, G. R., Silman, M. R., & Zelazowski, P. (2014). Tropical forests in the Anthropocene. *Annual Review of Environment and Resources*, 39(1), 125–159. <https://doi.org/10.1146/annurev-environ-030713-155141>
- Marengo, J. A., & Espinoza, J. C. (2016). Extreme seasonal droughts and floods in Amazonia: Causes, trends and impacts. *International Journal of Climatology*, 36(3), 1033–1050. <https://doi.org/10.1002/joc.4420>
- Marengo, J. A., Souza, C. A., Thonicke, K., Burton, C., Halladay, K., Betts, R. A., Alves, L. M., & Soares, W. R. (2018). Changes in climate and land use over the Amazon region: Current and future variability and trends. *Frontiers in Earth Science*, 6, 228. <https://doi.org/10.3389/feart.2018.00228>

- Mu, Y. E., Biggs, T. W., & De Sales, F. (2021). Forests mitigate drought in an agricultural region of the Brazilian Amazon: Atmospheric moisture tracking to identify critical source areas. *Geophysical Research Letters*, 48(5), e2020GL091380. <https://doi.org/10.1029/2020GL091380>
- Neelin, J. D., Peters, O., & Hales, K. (2009). The transition to strong convection. *Journal of the Atmospheric Sciences*, 66(8), 2367–2384. <https://doi.org/10.1175/2009JAS2962.1>
- Peters, O., & Neelin, J. D. (2006). Critical phenomena in atmospheric precipitation. *Nature Physics*, 2(6), 393–396. <https://doi.org/10.1038/nphys314>
- Ruiz-Vásquez, M., Arias, P. A., Martínez, J. A., & Espinoza, J. C. (2020). Effects of Amazon basin deforestation on regional atmospheric circulation and water vapor transport towards tropical South America. *Climate Dynamics*, 54, 4169–4189. <https://doi.org/10.1007/s00382-020-05223-4>
- Sheil, D., Bargués-Tobella, A., Ilstedt, U., Ibsch, P. L., Makarieva, A., McAlpine, C., Morris, C. E., Murdiyarso, D., Nobre, A. D., Poveda, G., Spracklen, D. V., Sullivan, C. A., Tuinenburg, O. A., & van der Ent, R. J. (2019). Forest restoration: Transformative trees. *Science*, 366(6463), 316. <https://doi.org/10.1126/science.aay7309>
- Spracklen, D. V., Arnold, S. R., & Taylor, C. M. (2012). Observations of increased tropical rainfall preceded by air passage over forests. *Nature*, 489(7415), 282–285. <https://doi.org/10.1038/nature11390>
- Spracklen, D. V., Baker, J. C. A., Garcia-Carreras, L., & Marsham, J. (2018). The effects of tropical vegetation on rainfall. *Annual Review of Environment and Resources*, 43(1), 193–218. <https://doi.org/10.1146/annurev-environ-102017-030136>
- Staal, A., Flores, B. M., Aguiar, A. P. D., Bosmans, J. H. C., Fetzer, I., & Tuinenburg, O. A. (2020). Feedback between drought and deforestation in the Amazon. *Environmental Research Letters*, 15(4), 044024. <https://doi.org/10.1088/1748-9326/ab738e>
- Staal, A., Tuinenburg, O. A., Bosmans, J. H. C., Holmgren, M., van Nes, E. H., Scheffer, M., Zemp, D. C., & Dekker, S. C. (2018). Forest-rainfall cascades buffer against drought across the Amazon. *Nature Climate Change*, 8(6), 539–543. <https://doi.org/10.1038/s41558-018-0177-y>
- Trenberth, K. E. (1999). Atmospheric moisture recycling: Role of advection and local evaporation. *Journal of Climate*, 12(5), 1368–1381. [https://doi.org/10.1175/1520-0442\(1999\)012<1368:AMRROA>2.0.CO;2](https://doi.org/10.1175/1520-0442(1999)012<1368:AMRROA>2.0.CO;2)
- Tuinenburg, O. A., Hutjes, R. W. A., & Kabat, P. (2012). The fate of evaporated water from the Ganges basin. *Journal of Geophysical Research: Atmospheres*, 117(D1), D01107. <https://doi.org/10.1029/2011JD016221>
- Tuinenburg, O. A., & Staal, A. (2020). Tracking the global flows of atmospheric moisture and associated uncertainties. *Hydrology and Earth System Sciences*, 24(5), 2419–2435. <https://doi.org/10.5194/hess-24-2419-2020>
- Tuinenburg, O. A., Theeuwes, J. J. E., & Staal, A. (2020). High-resolution global atmospheric moisture connections from evaporation to precipitation. *Earth System Science Data*, 12(4), 3177–3188. <https://doi.org/10.5194/essd-12-3177-2020>
- Van der Ent, R. J., Wang-Erlandsson, L., Keys, P. W., & Savenije, H. H. G. (2014). Contrasting roles of interception and transpiration in the hydrological cycle-Part 2: Moisture recycling. *Earth System Dynamics*, 5(2), 471–489. <https://doi.org/10.5194/esd-5-471-2014>
- Veldman, J. W., Aleman, J. C., Alvarado, S. T., Anderson, T. M., Archibald, S., Bond, W. J., Boutton, T. W., Buchmann, N., Buisson, E., Canadell, J. G., Dechoum, M. D. S., Diaz-Toribio, M. H., Durigan, G., Ewel, J. J., Fernandes, G. W., Fidelis, A., Fleischman, F., Good, S. P., Griffith, D. M., ... Zaloumis, N. P. (2019). Comment on “The global tree restoration potential”. *Science*, 366(6463), eaay7976. <https://doi.org/10.1126/science.aay7976>
- Wang-Erlandsson, L., van der Ent, R. J., Gordon, L. J., & Savenije, H. H. G. (2014). Contrasting roles of interception and transpiration in the hydrological cycle-Part 1: Temporal characteristics over land. *Earth System Dynamics*, 5(2), 441–469. <https://doi.org/10.5194/esd-5-441-2014>
- Yang, Z., & Dominguez, F. (2019). Investigating land surface effects on the moisture transport over South America with a moisture tagging model. *Journal of Climate*, 32(19), 6627–6644. <https://doi.org/10.1175/JCLI-D-18-0700.1>
- Zemp, D. C., Schleussner, C. F., Barbosa, H. M. J., Hirota, M., Montade, V., Sampaio, G., Staal, A., Wang-Erlandsson, L., & Rammig, A. (2017). Self-amplified Amazon forest loss due to vegetation-atmosphere feedbacks. *Nature Communications*, 8, 14681. <https://doi.org/10.1038/ncomms14681>
- Zemp, D. C., Schleussner, C. F., Barbosa, H. M. J., & Rammig, A. (2017). Deforestation effects on Amazon forest resilience. *Geophysical Research Letters*, 44(12), 6182–6190. <https://doi.org/10.1002/2017gl072955>
- Zemp, D. C., Schleussner, C. F., Barbosa, H. M. J., van der Ent, R. J., Donges, J. F., Heinke, J., Sampaio, G., & Rammig, A. (2014). On the importance of cascading moisture recycling in South America. *Atmospheric Chemistry and Physics*, 14(23), 13337–13359. <https://doi.org/10.5194/acp-14-13337-2014>

SUPPORTING INFORMATION

Additional supporting information may be found online in the Supporting Information section.

How to cite this article: Baudena, M., Tuinenburg, O. A., Ferdinand, P. A., & Staal, A. (2021). Effects of land-use change in the Amazon on precipitation are likely underestimated. *Global Change Biology*, 27, 5580–5587. <https://doi.org/10.1111/gcb.15810>